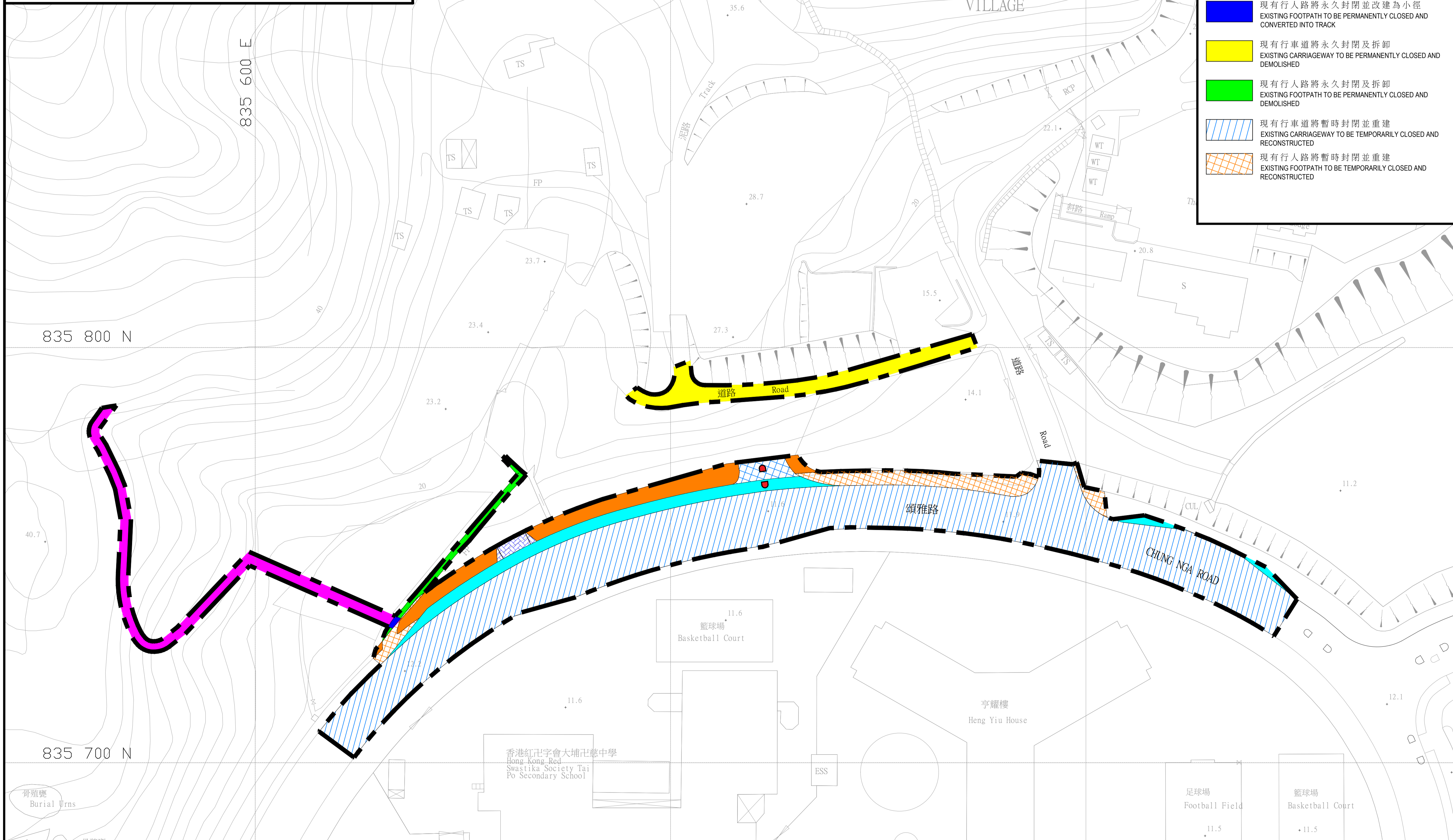


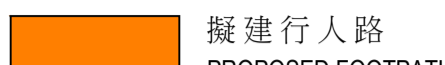

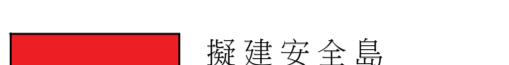
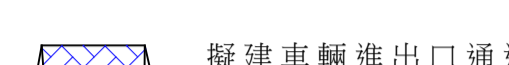
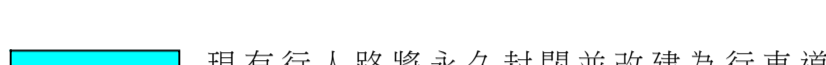
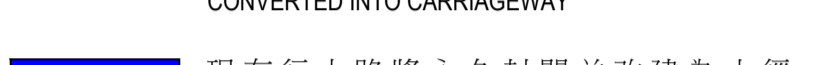


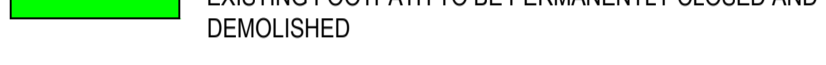
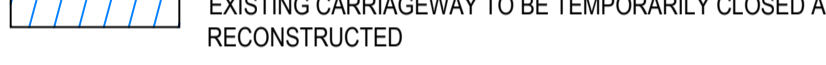


位置圖 LOCATION PLAN 比例 SCALE : 1:2500



圖例 LEGEND

-  施工區界限
LIMIT OF WORKS AREA
-  擬建行車道
PROPOSED CARRIAGEWAY
-  擬建行人路
PROPOSED FOOTPATH
-  擬建小徑
PROPOSED TRACK
-  擬建安全島
PROPOSED TRAFFIC ISLAND
-  擬建車輛進出口通道
PROPOSED VEHICULAR RUN-IN / RUN-OUT
-  現有行人路將永久封閉並改建為行車道
EXISTING FOOTPATH TO BE PERMANENTLY CLOSED AND CONVERTED INTO CARRIAGEWAY
-  現有行人路將永久封閉並改建為小徑
EXISTING FOOTPATH TO BE PERMANENTLY CLOSED AND CONVERTED INTO TRACK
-  現有行車道將永久封閉及拆卸
EXISTING CARRIAGEWAY TO BE PERMANENTLY CLOSED AND DEMOLISHED
-  現有行人路將永久封閉及拆卸
EXISTING FOOTPATH TO BE PERMANENTLY CLOSED AND DEMOLISHED
-  現有行車道將暫時封閉並重建
EXISTING CARRIAGEWAY TO BE TEMPORARILY CLOSED AND RECONSTRUCTED
-  現有行人路將暫時封閉並重建
EXISTING FOOTPATH TO BE TEMPORARILY CLOSED AND RECONSTRUCTED

註釋 NOTES

1. 除在其他方面指定外,所有量度以米為單位。
ALL DIMENSIONS ARE IN METRES UNLESS OTHERWISE STATED.
2. 所有水平均為約數,以米為單位,並在香港主水平基準上。
ALL LEVELS ARE APPROXIMATE VALUES AND IN METRES ABOVE HONG KONG PRINCIPAL DATUM.
3. 如有需要,施工區界限內之現有行車道,行人路,美化市容地帶及安全島或會分階段暫時封閉。
SECTIONS OF THE EXISTING CARRIAGEWAYS, FOOTPATHS, AMENITY AREAS AND TRAFFIC ISLANDS WITHIN THE LIMIT OF WORKS AREA MAY BE TEMPORARILY CLOSED IN PHASES AS AND WHEN REQUIRED.

批註 ENDORSED BY	
陳美寶 CHAN Mable	
運輸及房屋局常任秘書長(運輸) PERMANENT SECRETARY FOR TRANSPORT AND HOUSING (TRANSPORT)	日期 DATE
核准 APPROVED BY	
莫騰程 Peter P C MOK	
土木工程拓展署 DEPUTY HEAD OF CIVIL ENGINEERING OFFICE (PROJECT & ENVIRONMENTAL MANAGEMENT) CIVIL ENGINEERING AND DEVELOPMENT DEPARTMENT	
工程名稱 PROJECT TITLE 工務計劃項目第 B778CL-2 號 大埔第 9 區和頌雅路公營房屋發展之 之地平整及基礎設施工程 - 第二期 (道路工程) PWP ITEM NO. B778CL-2 SITE FORMATION AND INFRASTRUCTURE WORKS FOR PUBLIC HOUSING DEVELOPMENTS AT CHUNG NGA ROAD AND AREA 9, TAI PO - PHASE 2 (ROAD WORKS)	
關則名稱 PLAN TITLE 根據《道路(工程、使用及補償)條例》 (第 370 章)而在憲報公布之圖則 PLAN FOR GAZETTING UNDER ROADS (WORKS, USE AND COMPENSATION) ORDINANCE (CHAPTER 370)	
關則編號 PLAN NO.	
TP10/GAZ/C/DSB-01	
比例 SCALE	
1 : 500 (A1)	
辦事處 OFFICE	
土木工程處 工程項目組 PROJECT UNIT CIVIL ENGINEERING OFFICE	
 土木工程拓展署 CIVIL ENGINEERING AND DEVELOPMENT DEPARTMENT	